



Acquisition of sea surface images in front of ship bow during daylight



Weekly transect in Western Mediterranean Sea (Costa Crociere ships)

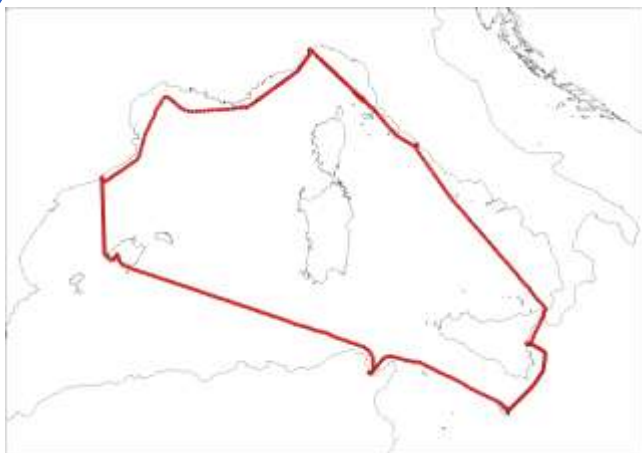
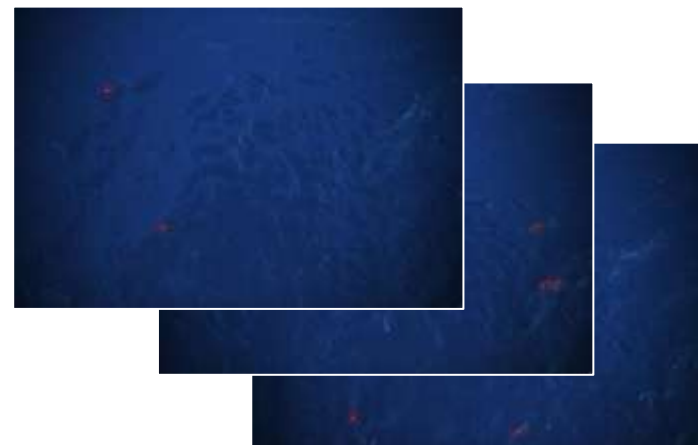
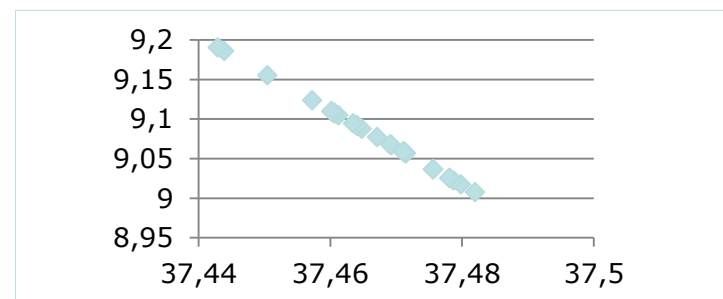


Image recognition analysis



Output as list with geo-referenced objects and their size



Contact: Georg Hanke
georg.hanke@jrc.ec.europa.eu